











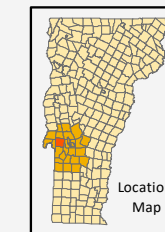
Castleton, Vermont Zoning Districts November 29, 2021

District

-  College Campus
-  Industrial
-  Recreation/Commercial
-  Residential 20,000 sq ft
-  Residential 40,000 sq ft
-  Rural Residential 2 Acre
-  Rural Residential 5 Acre
-  Village Commercial
-  Water
-  State Land

This information for general planning purposes only, it is not a legal document. Site investigations and site plan designs should be utilized prior to making any decisions based on the data portrayed.

Data:
Zoning Districts identified by Castleton Planning Commission. Surface water, roads, site locations and State Lands data are from VT Center for Geographic Information and VT E911. Parcel data current to 2020.



Date: 11/29/2021



Document Path: D:\RRPC\CASTLETON\Castleton Zoning 2020.mxd

