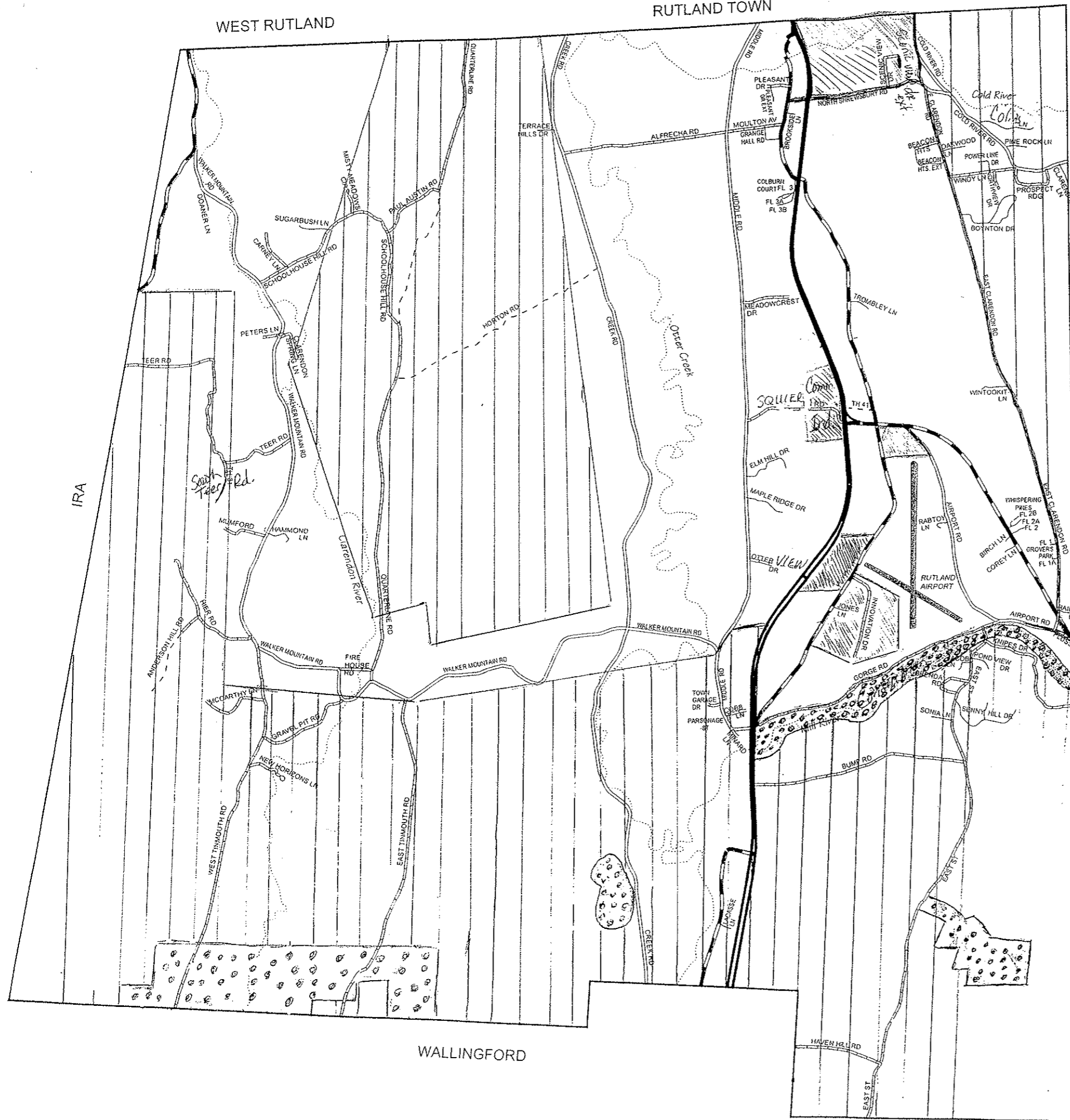


WEST RUTLAND

RUTLAND TOWN

CLARENDON, VERMONT


MAP 2 - FUTURE LAND USE



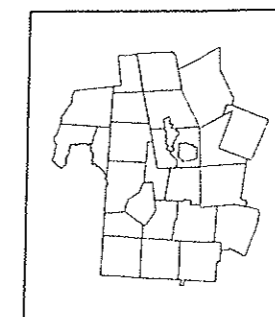
Legend

- US Highway
- State Highway
- Class 2 Town Road
- Class 3 Town Road
- Class 4 Town Road
- State Forest Road
- Private Road
- Other Road
- Surface Water

- Agricultural + Rural Residential District
- Residential + Commercial District
- Commercial + Industrial District
- Conservation District



LOCATION MAP



Copyright Rutland Regional Planning Commission
 This map (D:\RRRPC\HL Security Maps\Clarendon.mxd)
 was produced on 6/30/2005

